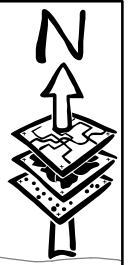





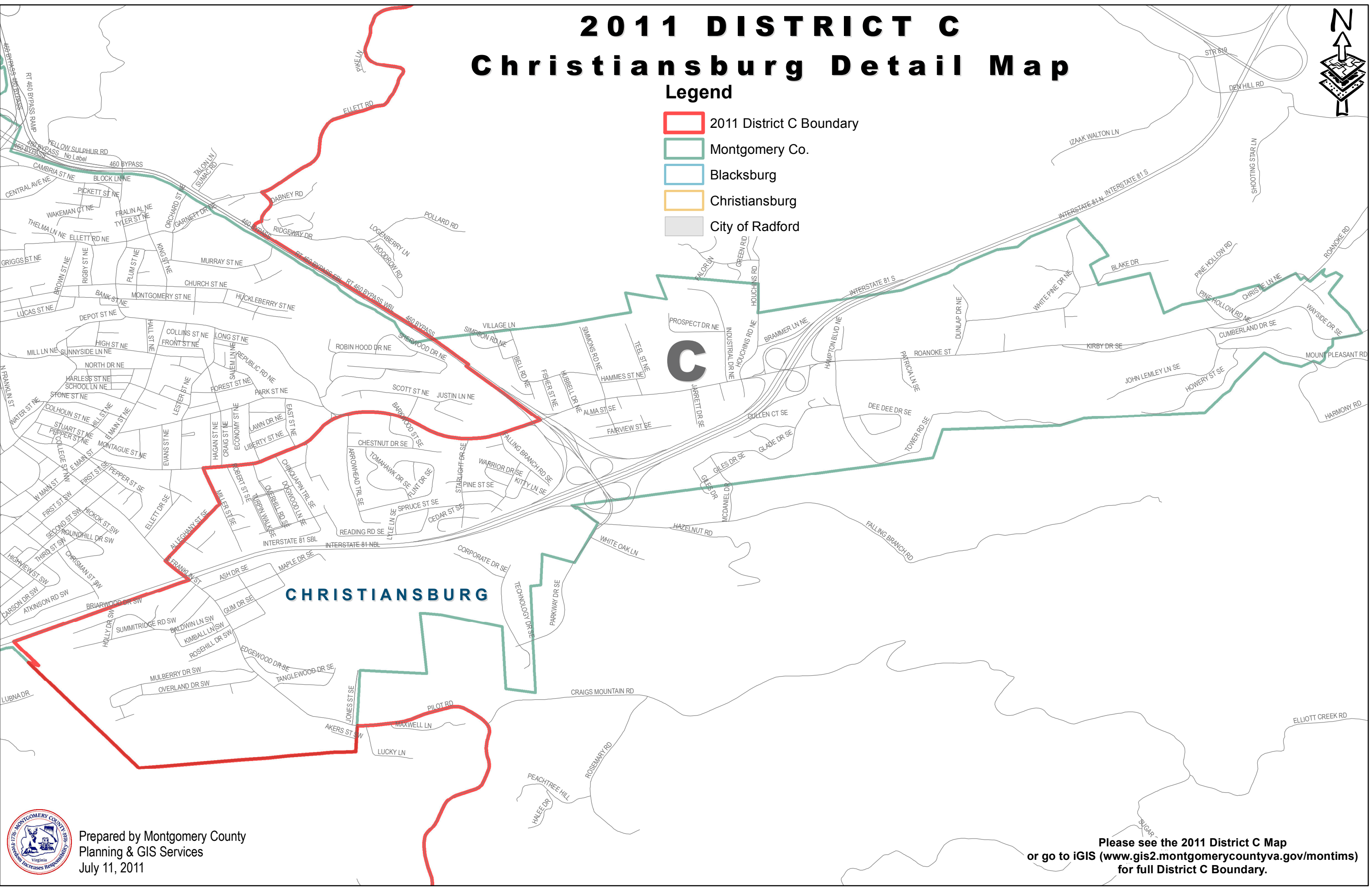


2011 DISTRICT C Christiansburg Detail Map



Legend

-  2011 District C Boundary
-  Montgomery Co.
-  Blacksburg
-  Christiansburg
-  City of Radford



Prepared by Montgomery County
Planning & GIS Services
July 11, 2011

Please see the 2011 District C Map
or go to iGIS (www.gis2.montgomerycountyva.gov/montims)
for full District C Boundary.