




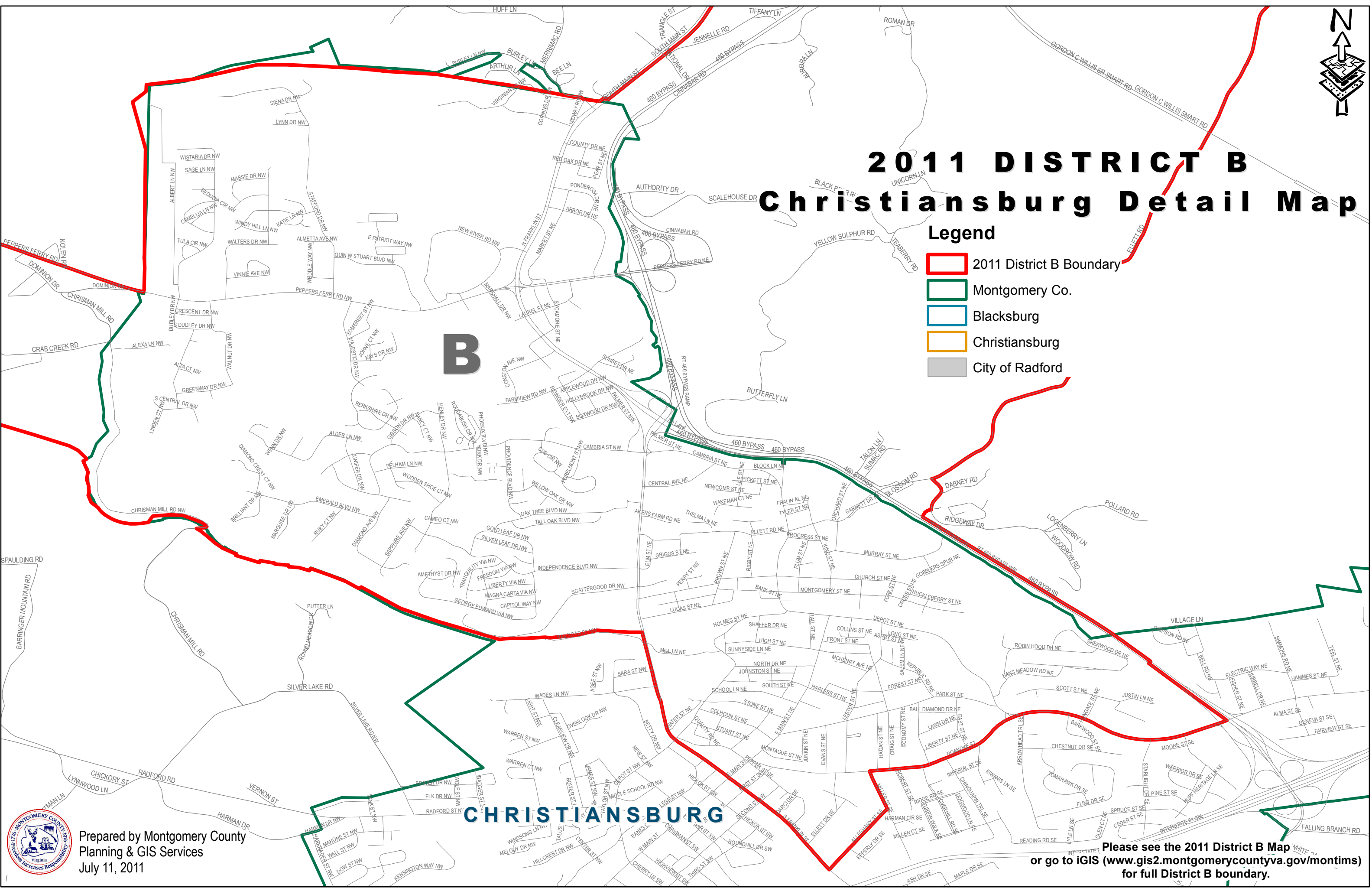


2011 DISTRICT B Christiansburg Detail Map

Legend

-  2011 District B Boundary
-  Montgomery Co.
-  Blacksburg
-  Christiansburg
-  City of Radford



Prepared by Montgomery County
Planning & GIS Services
July 11, 2011

CHRISTIANSBURG

Please see the 2011 District B Map for full District B boundary.
or go to iGIS (www.gis2.montgomerycountyva.gov/montims)