












Spray Blocks 1 and 2

Legend

-  Corporate Line
-  State Roads
-  Interstate Highway
-  Private Roads (Named)
-  Planned Highway
-  Railroad
-  Hydrology
-  Tax Parcels
-  Spray Block



Montgomery County, Virginia
DISCLAIMER

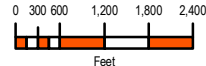
INFORMATION SHOWN ARE TO BE USED FOR REFERENCE PURPOSES ONLY. THE MONTGOMERY COUNTY BOARD OF SUPERVISORS NOR PLANNING AND GIS SERVICES ARE NOT RESPONSIBLE FOR ANY INACCURACIES HEREIN. NO RESPONSIBILITY IS ASSUMED FOR DAMAGES OR OTHER LIABILITIES.

THE INFORMATION SHOWN HEREON IS TO BE USED FOR REFERENCE PURPOSES ONLY AND IS NOT TO BE CONSTRUED OR USED AS A LEGAL OR OFFICIAL DETERMINATION OF OFFICIAL COUNTY, STATE, AND FEDERAL RECORDS. DATA IS BELIEVED TO BE ACCURATE, BUT IS NOT GUARANTEED.

IN NO EVENT SHALL MONTGOMERY CO. BE LIABLE FOR ANY DAMAGES THAT MIGHT ARISE FROM THE USE OR ANY INFORMATION SHOWN.

EXACT LOCATION OF ANY FLOOD ZONE TO BE CERTIFIED BY LICENSED LAND SURVEYOR, ENGINEER, OR ARCHITECT.

CONTOURS SHOWN ARE FOR VISUAL REFERENCE. TO AVOID THE RISK OF MISINTERPRETATION, INVALID RESULTS, AND ERRONEOUS CONCLUSIONS, ORIGINAL LIDAR GENERATED CONTOUR DATA SHOULD BE USED FOR LAND DEVELOPMENT, SURVEY AND ENGINEERING PURPOSES.



Prepared by Montgomery County, Va
Planning & GIS Services, 11/24/08

